






NOTE:

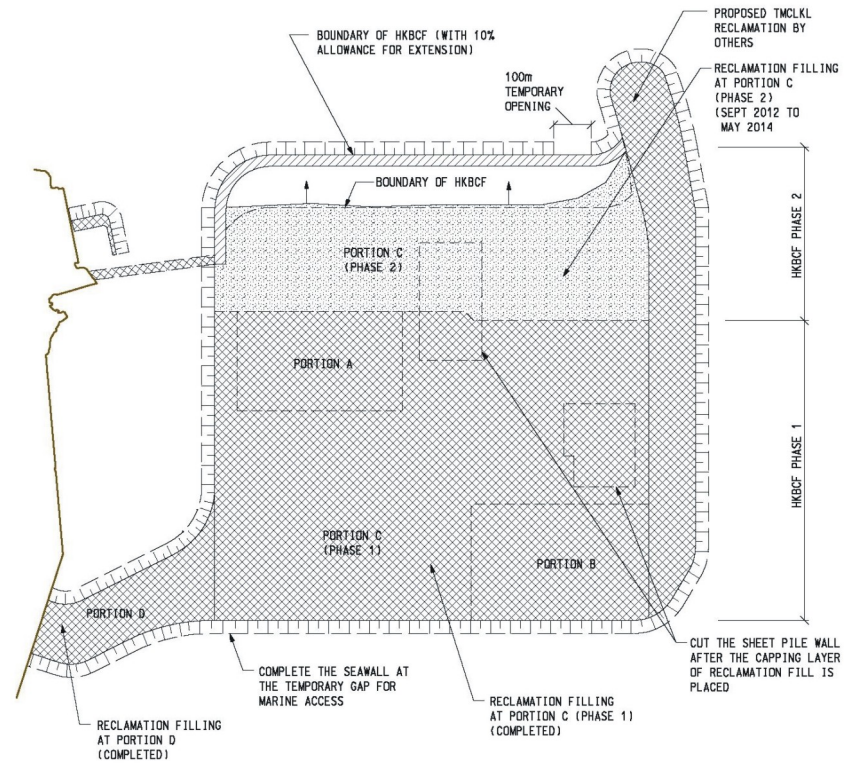
FIRST MEASURE: CAGE TYPE SILT CURTAIN FOR ALL GRAB DREDGERS (SEE TYPICAL SECTION ATTACHED)

SECOND MEASURE: SINGLE SILT CURTAIN AROUND THE SITE (SEE TYPICAL SECTION ATTACHED)

LEGEND:

-  DREDGED AREA
-  COMPLETED SLOPING SEAWALL
-  RECLAMATION FILLING AREA
-  RECLAMATION WORKS COMPLETED
-  RE-DEPOSITION OF DREDGED MF SEDIMENT

STAGE 7 (ON DEC 2012)








NOTE:

FIRST MEASURE: CAGE TYPE SILT CURTAIN FOR ALL GRAB DREDGERS (SEE TYPICAL SECTION ATTACHED)

SECOND MEASURE: SINGLE SILT CURTAIN AROUND THE SITE (SEE TYPICAL SECTION ATTACHED)

LEGEND:

-  DREDGED AREA
-  COMPLETED SLOPING SEAWALL
-  RECLAMATION FILLING AREA
-  RECLAMATION WORKS COMPLETED
-  RE-DEPOSITION OF DREDGED MF SEDIMENT

STAGE 8 (ON DEC 2013)

Figure 5 - Construction Sequence of HKBCF

圖 5 - 香港口岸施工程序

(Plan originated from Figure 25308/041/304A of Appendix 9F of Approved EIA Report reference: AEIAR-145/2009)

(圖則源自已批准的環境影響評估報告編號AEIAR-145/2009 附件9F 圖25308/041/304A)

Environmental Permit No.: EP-353/2009/A

環境許可證編號: EP-353/2009/A

